

SUPPORTING INFORMATION / INFORMAZIONI SUPPLEMENTARI

Supporting photographs to “The Unnamed Plateau (Western Desert of Egypt). New geological and geoarchaeological data from an exploration in a remote area”. / Fotografie supplementari per “Unnamed Plateau (Deserto Occidentale d’Egitto). Nuovi dati geologici e geoarcheologici da esplorazioni in una zona remota”.




Fig. S1 - Two examples of sedimentary patches resting unconformably on the Pre-Cambrian Basement. / Esempi di residui di copertura sedimentaria in discordanza sul basamento precambriano.



Fig. S2 - Remains of a dead stork (*Ciconia ciconia*). / Resti di cicogna bianca (*Ciconia ciconia*).



Fig. S3 - Typical desert weathering of granitic rocks. / Forme d'erosione del granito tipiche del clima desertico.



Fig. S4 - Going up to the pass along the Through Valley. / Lungo il sentiero della Val Through che sale verso il passo.




Fig. S5 - A) Round boulders of red granite. / Massi arrotondati di granito rosso. B) Altered granite overlain by the sedimentary cover. / Fascia d'alterazione in corrispondenza del contatto granito-copertura sedimentaria.




Fig. S6 - Landscape from the conic hill of Area 4, looking southwest. / Veduta dal rilievo di Area 4 verso sudovest.